

Santa Paula Branch Line Trail MASTER PLAN UPDATE



Welcome!



Sign in Here




Please let us know if you need interpretation services.

Por favor, háganos saber si necesita servicios de interpretación.

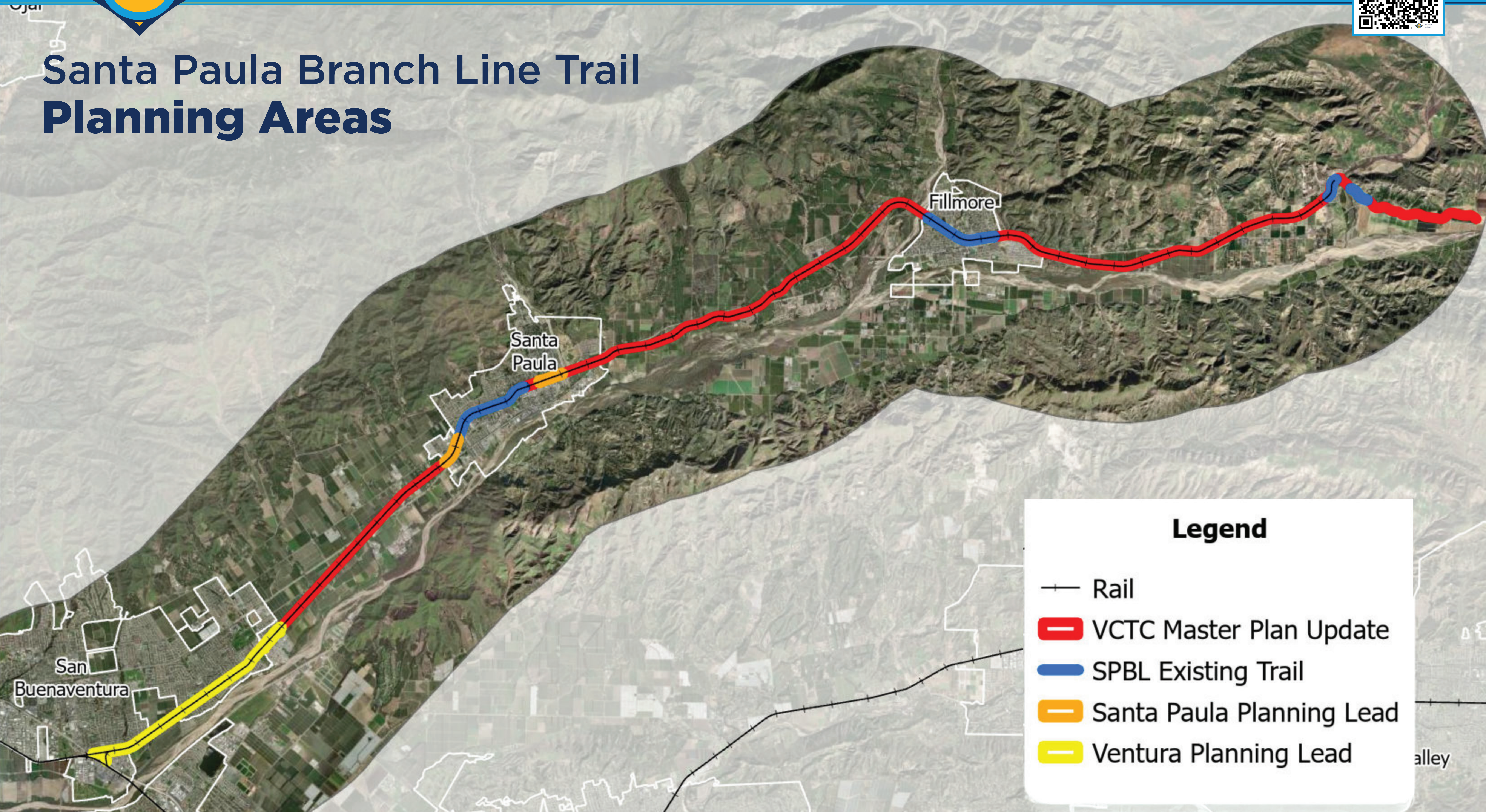








For more information, visit:



Santa Paula Branch Line Trail Planning Areas



Legend

- Rail
-  VCTC Master Plan Update
-  SPBL Existing Trail
-  Santa Paula Planning Lead
-  Ventura Planning Lead



Santa Paula Branch Line Trail Project Overview



PROJECT GOAL:

Update the SPBL trail master plan to **facilitate the completion of the Santa Paula Branch Line Trail**

The project includes planning for **27 miles of improvements**:

- ➔ **Over 20 miles of new bicycle and pedestrian trail** along the Santa Paula Branch Line from Saticoy to Piru
- ➔ **Improvements to existing bicycle and pedestrian trail** in the cities of Santa Paula and Fillmore and the community of Piru
- ➔ **Pedestrian and bicycle connections** to transit, housing, education, recreation and job centers
- ➔ **New safer pedestrian and cycling crosswalks**

BENEFITS:

Mobility



- ✔ Improve safety and public health
- ✔ Create safe, accessible routes to schools, workplaces, grocery stores, parks and health care facilities
- ✔ Connect to existing bicycle routes, bus transit, and more

Environmental



- ✔ Reduce air pollution from motorized vehicles, which can damage agricultural crops
- ✔ Facilitate use of clean transportation alternatives
- ✔ Support greenhouse gas reduction and sustainability goals

Economic



- ✔ Increase property values
- ✔ Increase access for commute and recreational trips




Santa Paula Branch Line Trail About the Master Plan

WHAT IS A MASTER PLAN?

- ➔ **Provides background information and context** for the project
- ➔ **Describes the project's purpose, goals, and objectives** developed through community engagement
- ➔ **Details issues and opportunities** (e.g. regulatory, operational, economic, safety) and how these are addressed by the project
- ➔ **Contains concept designs** and design objectives for the project
- ➔ **Recommends an implementation plan** including funding strategies and a phasing schedule

This project will focus on **updating the original SPBL Recreational Trail Master Plan adopted in 2000**, including:

Validating trail alignment, connections, and amenities



Updating existing conditions



Engaging community



PROJECT OBJECTIVES INCLUDE:

- ✓ Meet commuter and recreational needs
- ✓ Connect to existing and planned trails
- ✓ Maximize user safety
- ✓ Minimize disruption to adjacent agricultural activities
- ✓ Continued and expanded tourism
- ✓ Integrate cultural, historical, and educational elements
- ✓ High-quality linear park experience



Learn more by visiting our website:



Santa Paula Branch Line Trail

What is a Program EIR/EIS?



EIR =

Environmental Impact Report

Required by:
California Environmental Quality Act (CEQA)

EIS =

Environmental Impact Statement

Required by:
National Environmental Policy Act (NEPA)

A Program EIR/EIS **evaluates the potential environmental impacts of an entire plan**, rather than just one project.

Advantages of completing a Program EIR/EIS include:

- ➔ **Considers broad policy alternatives and mitigation early** when there is greater flexibility to deal with them
- ➔ **Flexibility to consider alternatives and mitigation measures** within the broad context of a plan or program
- ➔ **Streamlines approval** of future projects
- ➔ **Supports implementation** of capital improvements
- ➔ **Reduces reconsideration of recurring policy issues** (i.e. VMT or multimodal impacts)
- ➔ **Reduces paperwork**
- ➔ **Provides a thorough consideration of effects** of alternatives
- ➔ **Effectively addresses cumulative impacts**

ENVIRONMENTAL ANALYSIS PROCESS:



Project Description



Public Scoping



Technical Studies



Draft Program EIR/EIS



Public Review & Meetings



Final Program EIR/EIS



Learn more by visiting our website:




Santa Paula Branch Line Trail Project Timeline

**June-December
2025**




**Community Outreach
and Engagement**

**August-November
2025**



Conceptual Planning

January-May 2026



**Technical Studies
and Draft EIR/EIS**

June-July 2026



Public Participation

**August-October
2026**



Final EIR/EIS

Santa Paula Branch Line Trail MASTER PLAN UPDATE



Stay Engaged!

Stay involved with the project through:

- ➔ Advisory committees
- ➔ Targeted stakeholder meetings
- ➔ Public workshops
- ➔ Community events
- ➔ Digital engagement
- ➔ Public hearings
- ➔ Reaching out to spbl.trail@goventura.org

LEARN MORE
BY VISITING
OUR WEBSITE:

